



# CITY OF SHOW LOW MULTI-HAZARD MITIGATION PLAN

## Legend

- Interstate Highways
- State Routes
- U.S. Highways
- Railroads
- Major Watercourses

## Dam Hazard Classification

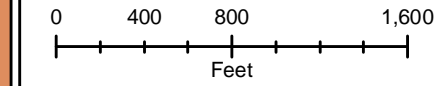

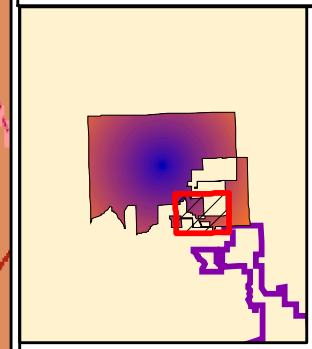
- Low
- Significant
- High
- High/Unsafe Non-Emer

## Inundation Mapping

- High

## Flood Hazards

- High
- Medium
- Assets



Sources:  
 Arizona Land Resource Information System, August 2003  
 Arizona Department of Emergency Management, 2003  
 Yavapai County GIS, 2004  
 URS, October 2003  
 Visual Risk, 2003

## Appendix H

Dam/Levee Failure Hazard Map for  
 the City of Show Low, Detail Sheet 3

